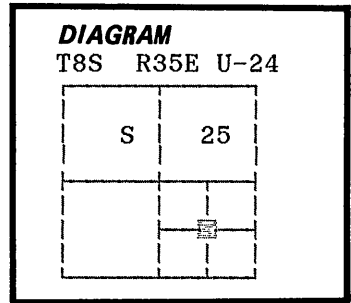


CERTIFIED RECORD OF LAND CORNER MONUMENTATION

History of original corner establishment:
Corner not previously established



No record of subsequent monumentation found in Grant County survey records.
Description of corner evidence found:

NONE

See map of survey dated September, 1987. *N/O, 1019*

Description of monument and accessories I established to perpetuate the

original location of this corner: At position determined by survey, I set a 2½" x 30" aluminum pipe with aluminum cap marked as shown, 19 inches in the ground, from which;

New Bearing Trees:

A 10 inch diameter Lodgepole Pine bears N23°E, 38.41 feet marked SE1/16 S25 BT
A 12 inch diameter Ponderosa Pine bears S25°E, 39.58 feet marked SE1/16 S25 BT



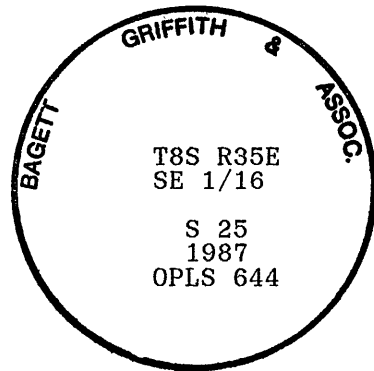
Raised a mound of stone around monument, 3 ft. base to top of cap.

Painted a 6 inch red band around all BTs and attached 54-3 and 54-9 signs.

Set a steel fencepost approximately 5 feet West with 54-2 and 54-9 signs attached.

I hereby certify that the above corner point was perpetuated as hereon described on August 27, 1987.

Witnesses: Greg Blackman and Jeff Petersen



I used a steel tape and magnetic compass in the establishment of new accessories. I used 17° East magnetic declination and the distances are to a 50d spike driven in the right side of the root crown. I attached a brass washer marked OPLS 644 to the BT blaze.

Office of *Surveyor* County of *Grant*
 State of *Oregon*, I hereby certify that the within instrument was filed in this office
 for record on the *22* day of *Oct*, 19*87*
Robert H. Baggett by _____
 (COUNTY OFFICIAL) (DEPUTY)